


TAX MAP 9 OF ROQUE BLUFFS MAINE

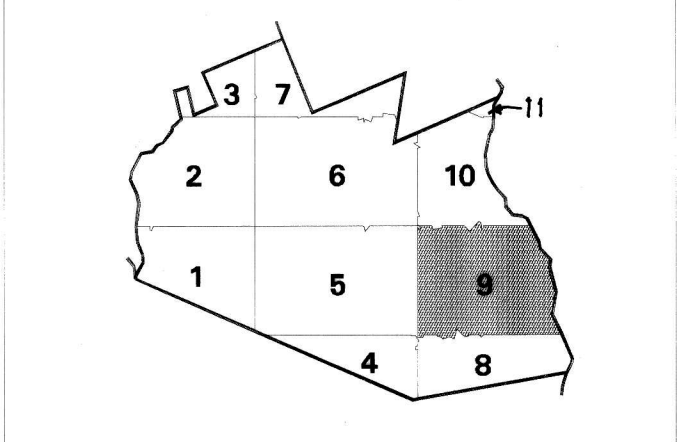


LEGEND

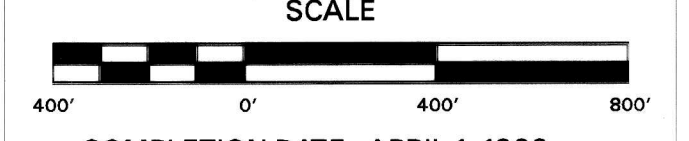
- PROPERTY LINE
- OLD PROPERTY LINE
- RIGHT-OF-WAY
- PROPOSED ROAD
- MATCH LINE
- WATER LINE
- SWAMP LINE
- 3
66.35 AC
160
160±/-
- PARCEL NUMBER**
- ACREAGE**
- DIMENSION**
- SCALE DIMENSION**
- CITY/TOWN LIMIT
- RAILROAD
- RIGHT-OF-WAY
- 15' ESMT
- EASEMENT**

THIS MAP IS PREPARED FOR THE INVENTORY OF REAL PROPERTY WITHIN TOWN OF ROQUE BLUFFS AND IS COMPILED FROM RECORDED DEEDS, PLATS, TAX MAPS, SURVEYS, PLANIMETRIC MAPS, AND OTHER PUBLIC RECORDS AND DATA. USERS OF THIS TAX MAP ARE HEREBY NOTIFIED THAT THE FOREMENTIONED PUBLIC PRIMARY INFORMATION SOURCES SHOULD BE CONSULTED FOR VERIFICATION OF THE INFORMATION CONTAINED ON THIS MAP. THE TOWN OF ROQUE BLUFFS AND ITS MAPPING CONTRACTORS ASSUME NO LEGAL RESPONSIBILITY FOR THE INFORMATION CONTAINED HEREIN.

6	10
5	9
4	8



SHEET INDEX



COMPLETION DATE: APRIL 1, 1999

DATE OF REVISIONS:
